

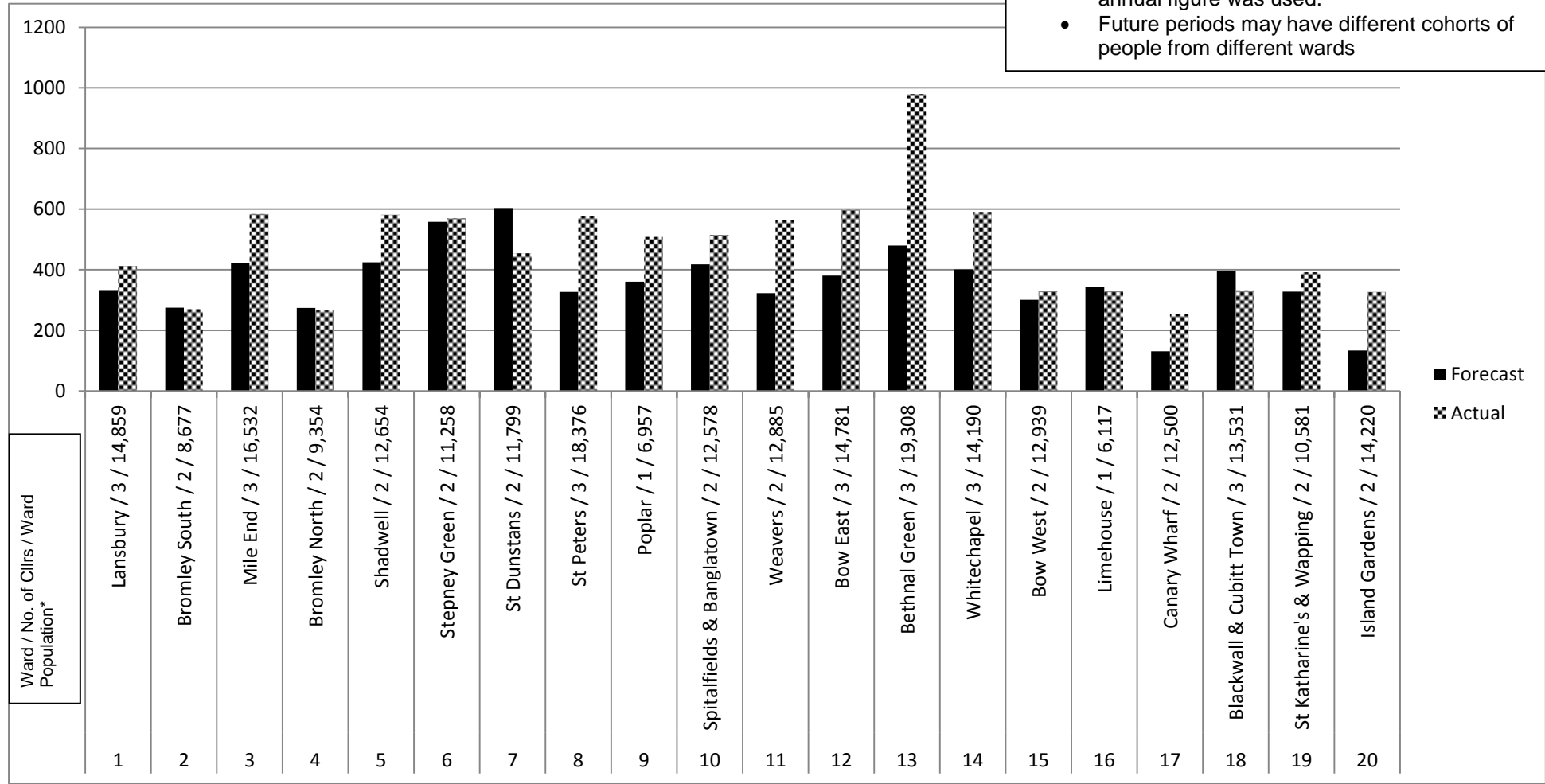
**MSG 2015-18 October- December 2017
Beneficiaries Data**

Appendix 3

Geographical Breakdown

Note: –

- Each Project Grant Offer Letter contained an annual estimate of beneficiaries by ward.
- To produce the Oct-Dec 17 forecast 3 / 12 of the annual figure was used.
- Future periods may have different cohorts of people from different wards



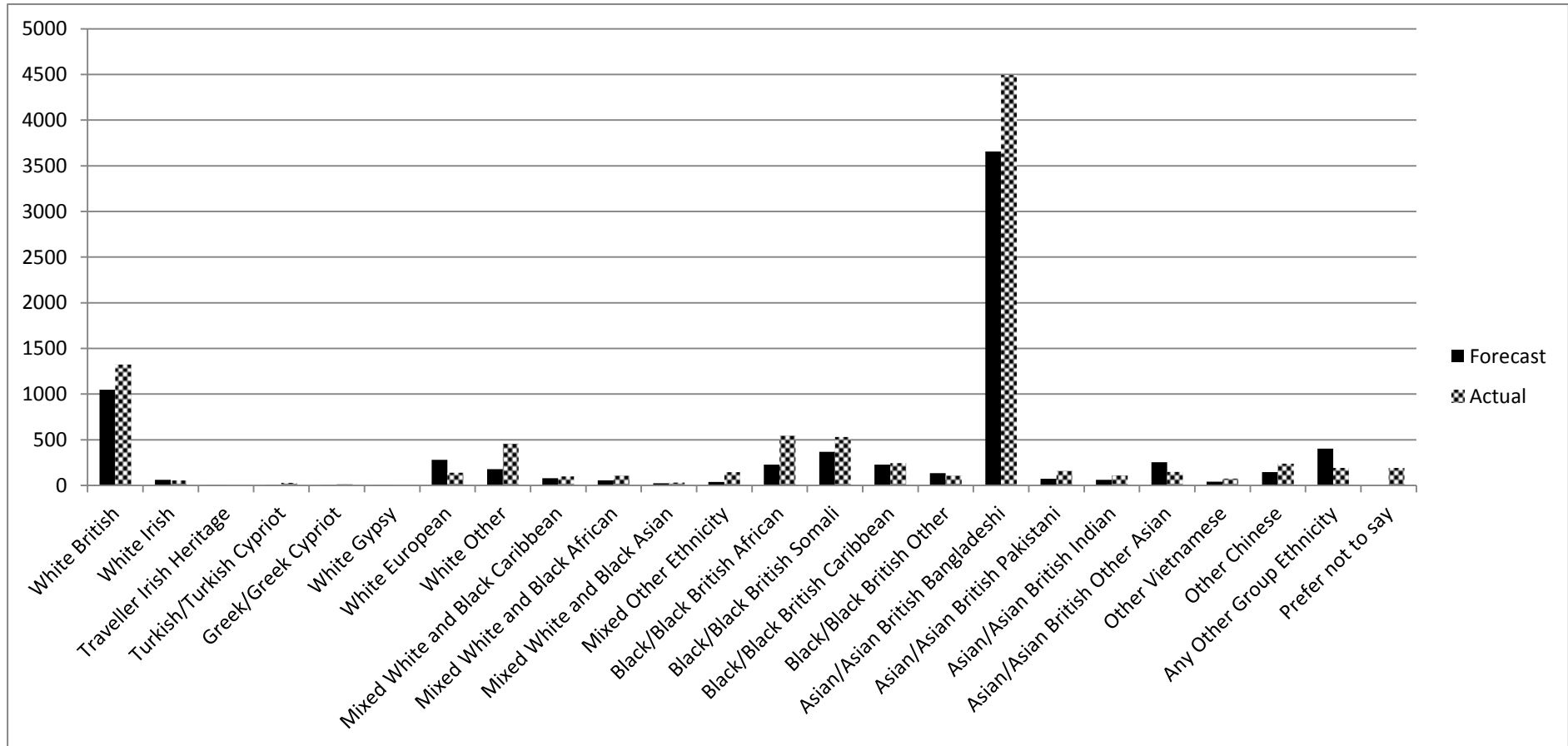
Wards are ranked using the Index of Multiple Deprivation, Lansbury ward is the most deprived and Island Gardens is the least deprived ward in the borough (from LGA ward estimates: IMD 2015)

*Ward Population from Area Profiles – Corporate Research Unit May 2014

MSG 2015-18 October- December 2017
Beneficiaries Data

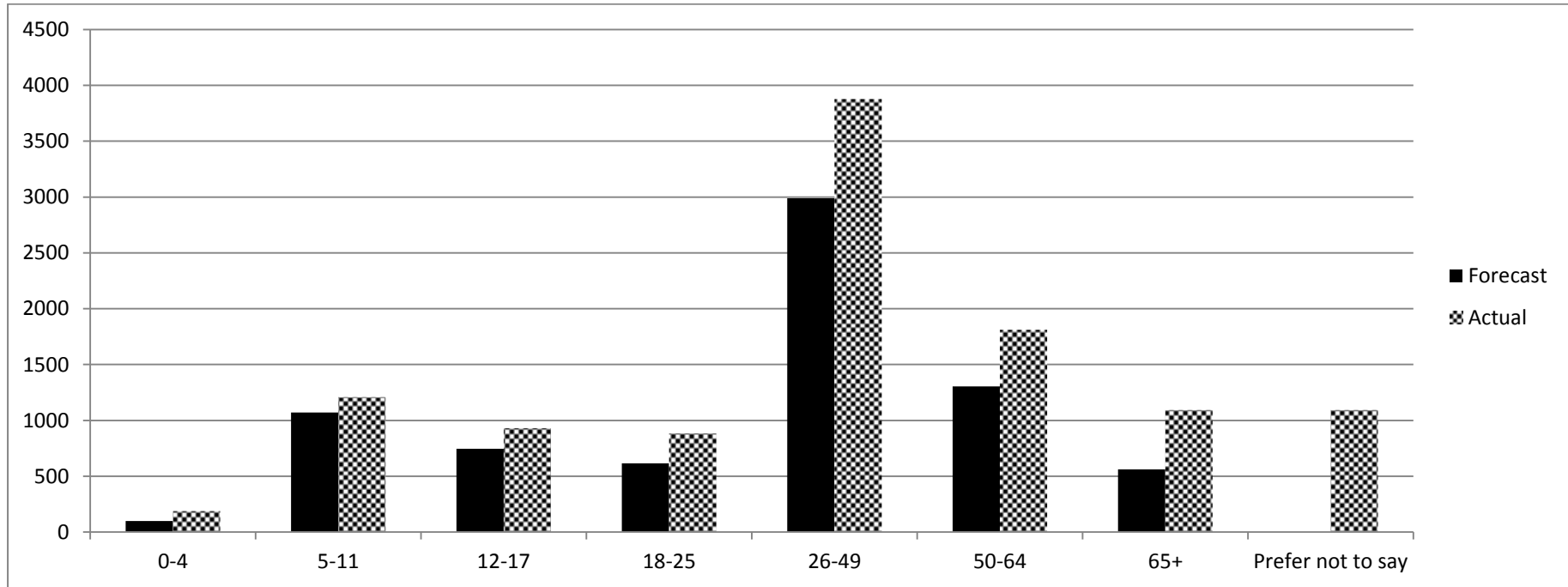
Equalities Breakdown

Ethnicity



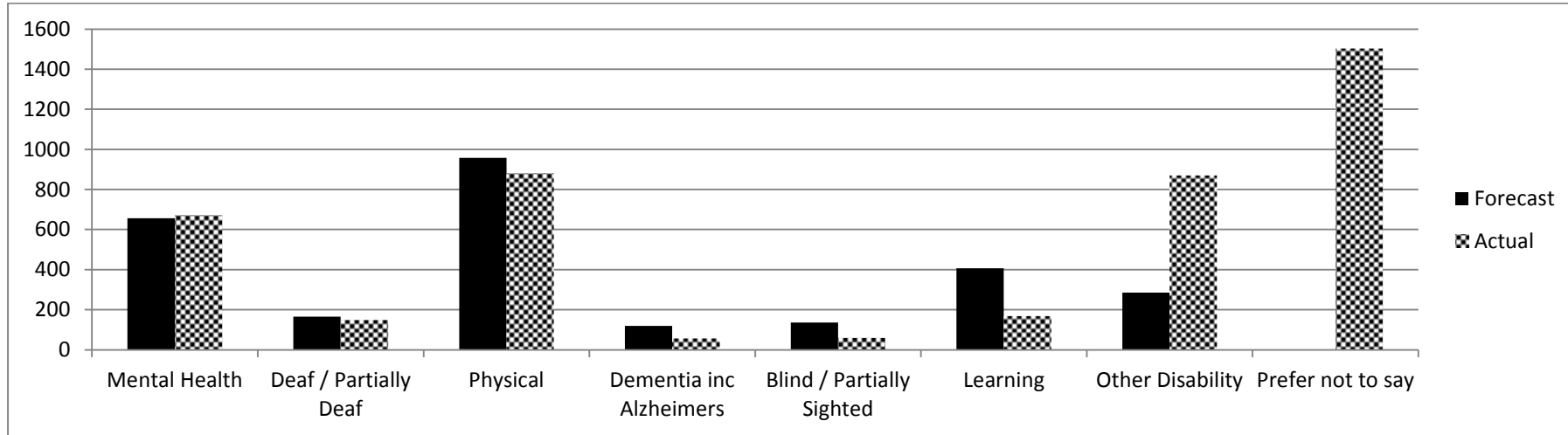
MSG 2015-18 October- December 2017
Beneficiaries Data

Age



MSG 2015-18 October- December 2017
Beneficiaries Data

Disability



Sex and Gender

